

Ogle Petr., Inc.
"De Pauli" 82X

HATHAWAY LLC

Depauli Lease Proposed Wells

Section 19, T27S/R27E




Poso Creek Field

Scale: 1" = 300'

GMS: 2/6/08

Proposed New Well Locations from E/4 Corner:

- 8 - 525' S. & 330' W.
- 9 - 30' S. & 430' W.
- 10 - 660' N. & 100' W.
- 11 - 1220' S. & 200' W.
- 12 - 450' N. & 560' W.
- 13 - 330' S. & 560' W.
- 14 - 875' N. & 560' E.
- 15 - 880' S. & 440' W.
- 16 - 1220' N. & 560' W.

-  5 Abandoned Producer
-  6 Abandoned Dry Hole
-  8 Proposed New Well

Phillips Petroleum Co.
"Keating" 1



W/4 Corner, Section 20

**Ann Marie Tiers
(dePauli)**

Chevron U.S.A. Inc.
"Porter" 1

**Hathaway LLC
(Porter)**

Occidental Petr. Corp.
"dePauli" 86

